









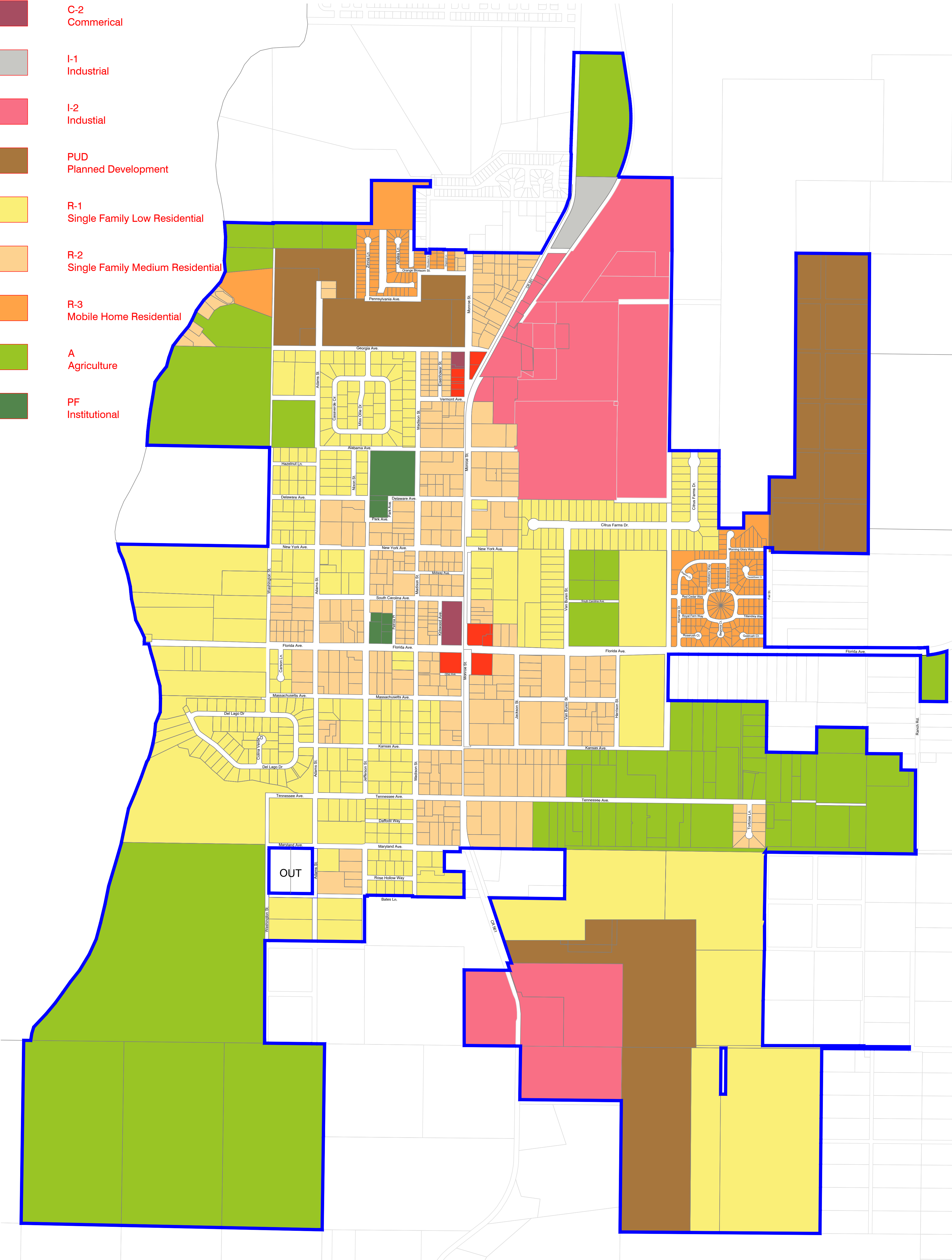


# ZONING\_SCHEDULE


SYMBOL	NOTES
	C-1 Commercial
	C-2 Commercial
	I-1 Industrial
	I-2 Industrial
	PUD Planned Development
	R-1 Single Family Low Residential
	R-2 Single Family Medium Residential
	R-3 Mobile Home Residential
	A Agriculture
	PF Institutional



Zoning Map

**Town of Astatula**  
Astatula, Florida

Drawing Number: 1398-28  
Originated From: 1398-24  
Date: October 12, 2023  
Scale: 1" = 600'  
Drawn By: PAH  
Layout: 24"x36"



**Green Consulting Group, Inc.**  
Landscape Architecture ■ Land Planning ■ Development Assistance  
4070 United Avenue, Mount Dora, Florida 32757  
352-357-9241 ■ Fax 352-357-9278 ■ LA0000847